PART No. E
SHEET No. 4
PLAN No. 830
FOR
IMPROVEMENT
OF
ESPERANZA STREET & HAZEL AVENUE

See sheet No. 1 for complete legend.

AUG 1925 City Engineer

PLAN
Scale 1" = 40'

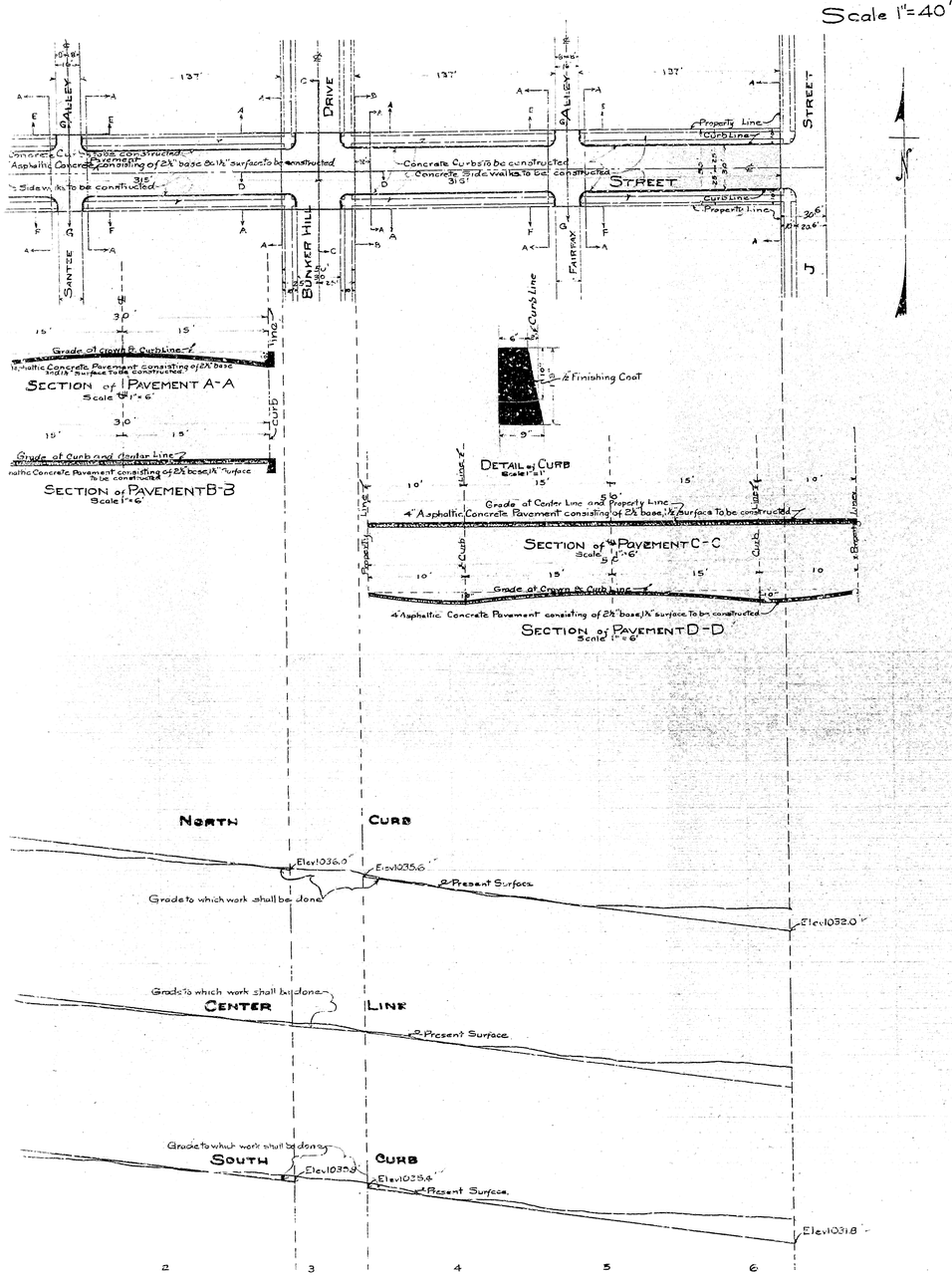

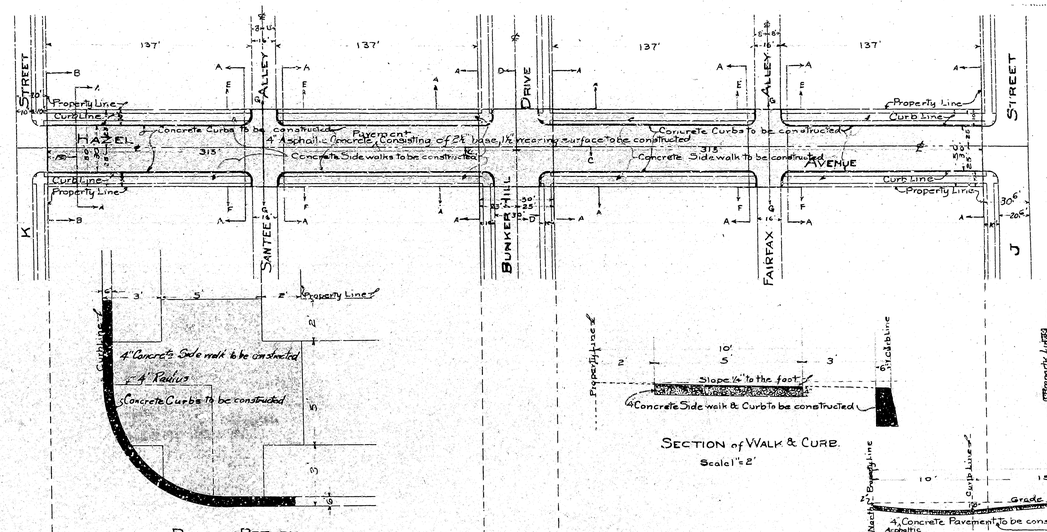

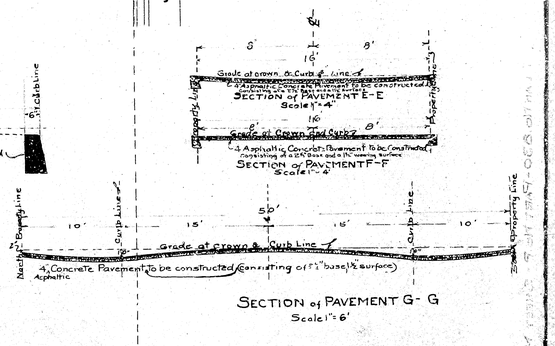

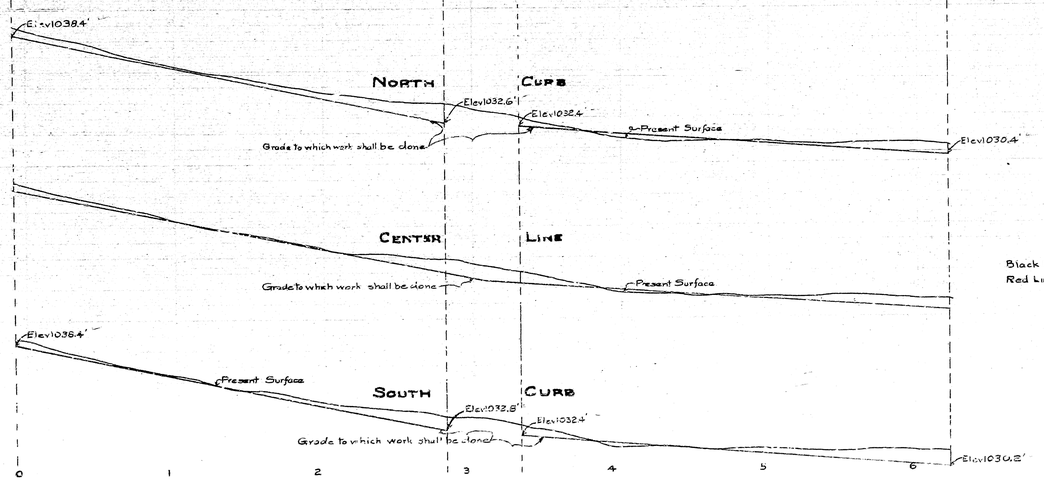

TITLE TO STREETS

Hazel Avenue is by dedication Bunker Hill Square. Recorded in Book 21 Page 48 Records San Bernardino Co.

Esperanza Street is by dedication as Cook Street. Bunker Hill Square. Recorded in Book 21 Page 48 Records of San Bernardino Co.

GRADE of STREETS

Hazel Avenue grade ordinance No. 1228 established ½ 1909

Esperanza Street grade ordinance No. 1236 established ½ 1909

in Red figures

All elevations are in feet and above a plane which is 1045.28' below the City Bench Mark as established by ordinance 383 of the City of San Bernardino Cal.

For complete legend See Sheet No. 1.

Asphaltic Pavement to be constructed shown thus: in section thus:

Concrete Sidewalks to be constructed shown thus: in section thus:

Concrete Curbs to be constructed shown thus: in section thus:

PROFILES

Black Line shows present surface of ground.

Red Line shows grade to which work shall be done.

Scale { Horizontal 1" = 40' / Vertical 1" = 4'

PART No. E
SHEET No. 4
PLAN No. 830
FOR
IMPROVEMENT
OF
ESPERANZA STREET & HAZEL AVENUE

See sheet No. 1 for complete legend.

AUG 1925 City Engineer

PLAN
Scale 1" = 40'

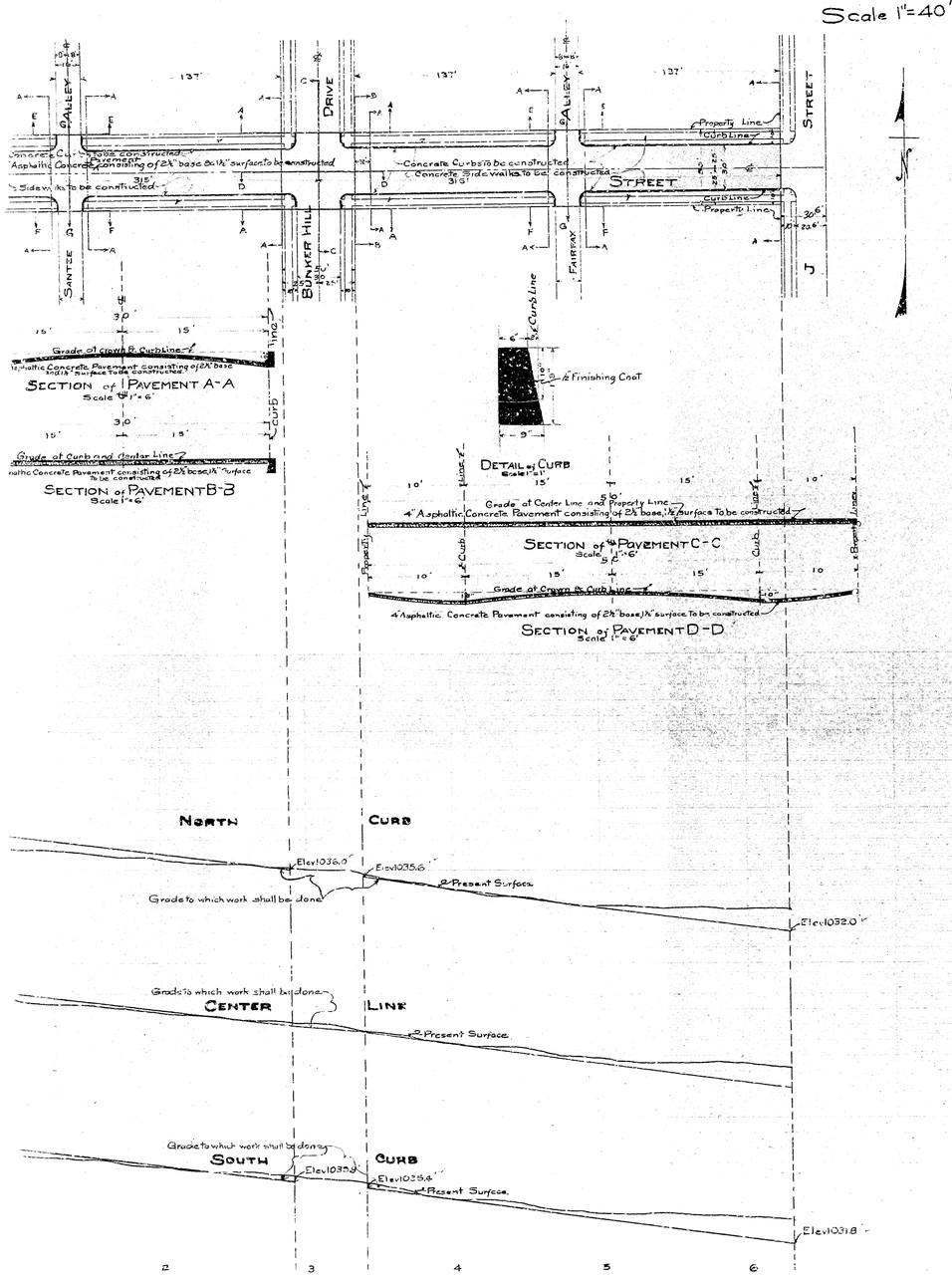

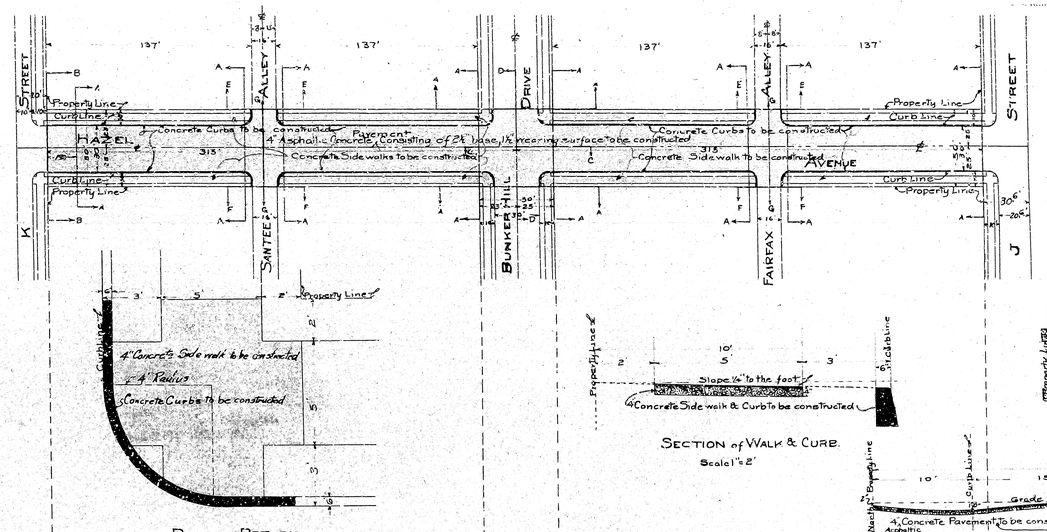

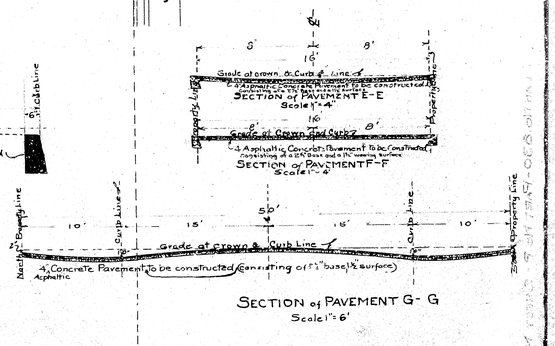

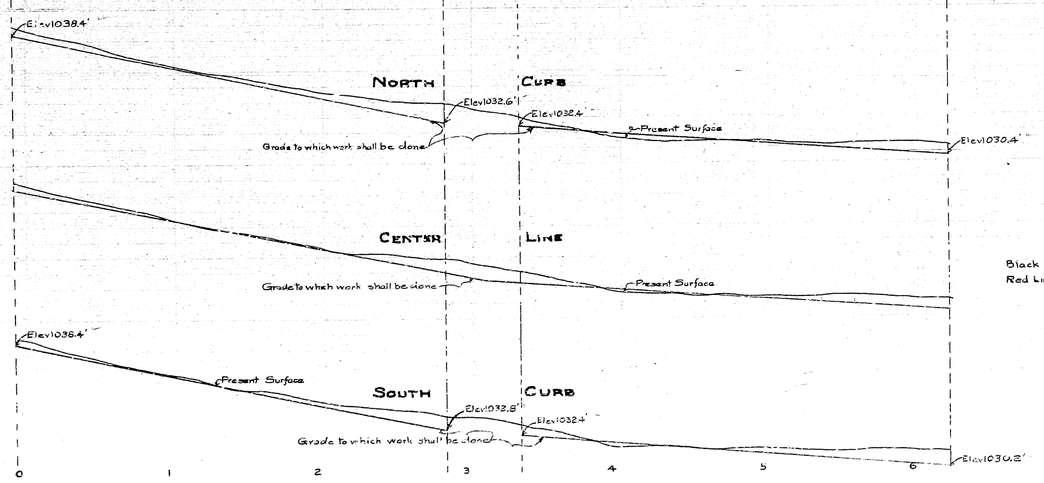

TITLE TO STREETS

Hazel Avenue is by dedication Bunker Hill Square. Recorded in Book 21 Page 48 Records San Bernardino Co.

Esperanza Street is by dedication as Cook Street. Bunker Hill Square. Recorded in Book 21 Page 48 Records of San Bernardino Co.

GRADE of STREETS

Hazel Avenue grade ordinance No. 1228 established ½ 1909

Esperanza Street grade ordinance No. 1236 established ½ 1909

in Red figures

All elevations are in feet and above a plane which is 1045.28' below the City Bench Mark as established by ordinance 383 of the City of San Bernardino Cal.

For complete legend See Sheet No. 1.

Asphaltic Pavement to be constructed shown thus: in section thus:

Concrete Sidewalks to be constructed shown thus: in section thus:

Concrete Curbs to be constructed shown thus: in section thus:

PROFILES

Black Line shows present surface of ground.

Red Line shows grade to which work shall be done.

Scale { Horizontal 1" = 40' / Vertical 1" = 4'